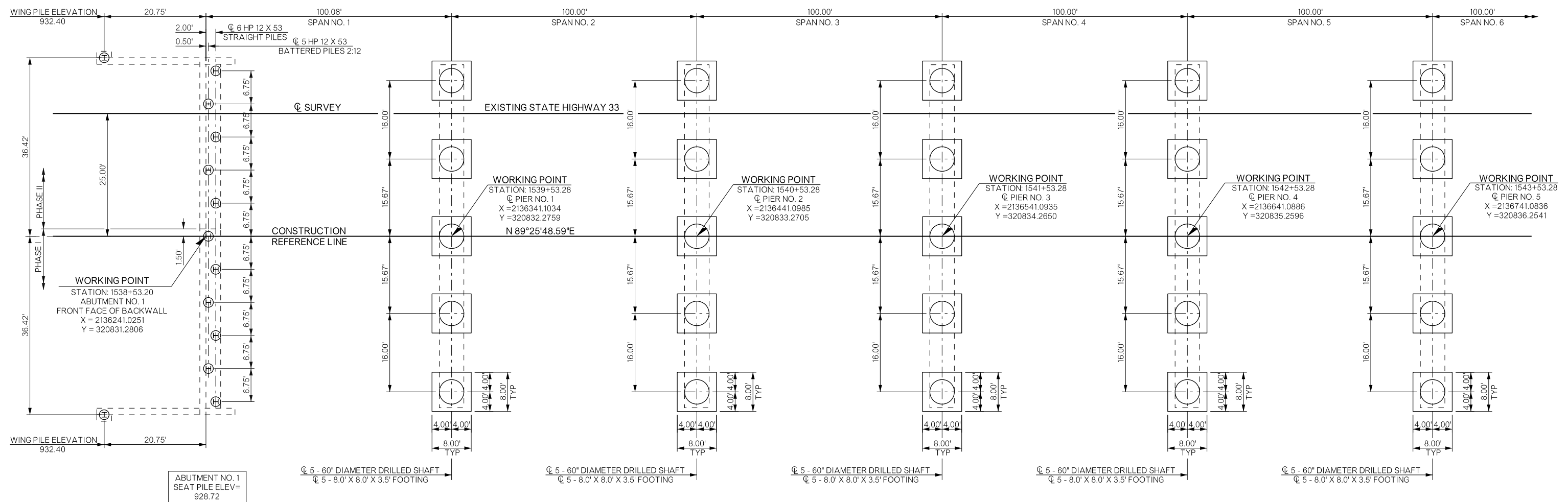
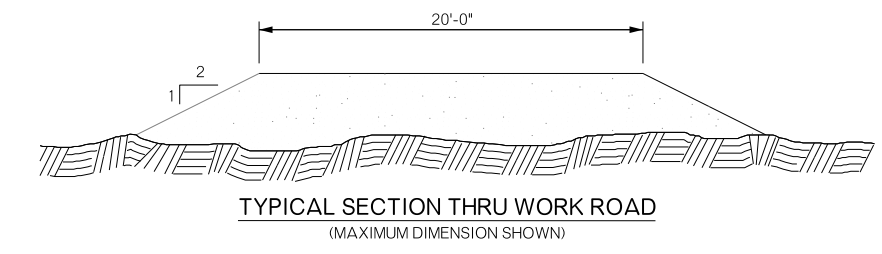
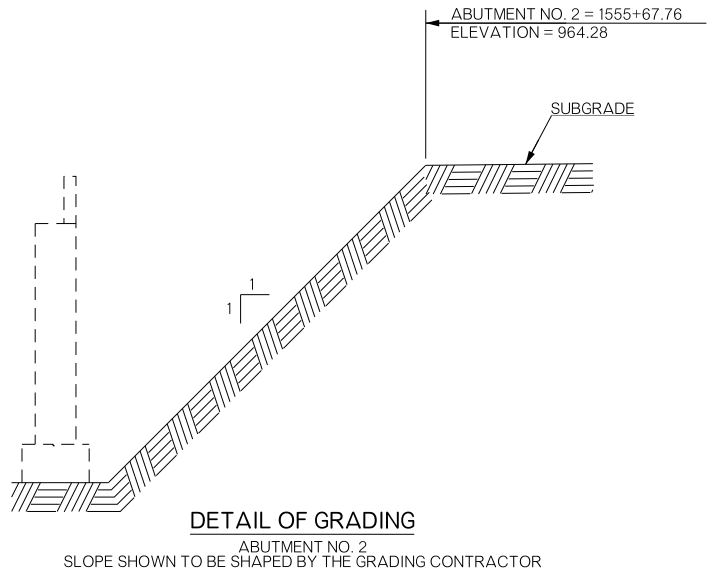
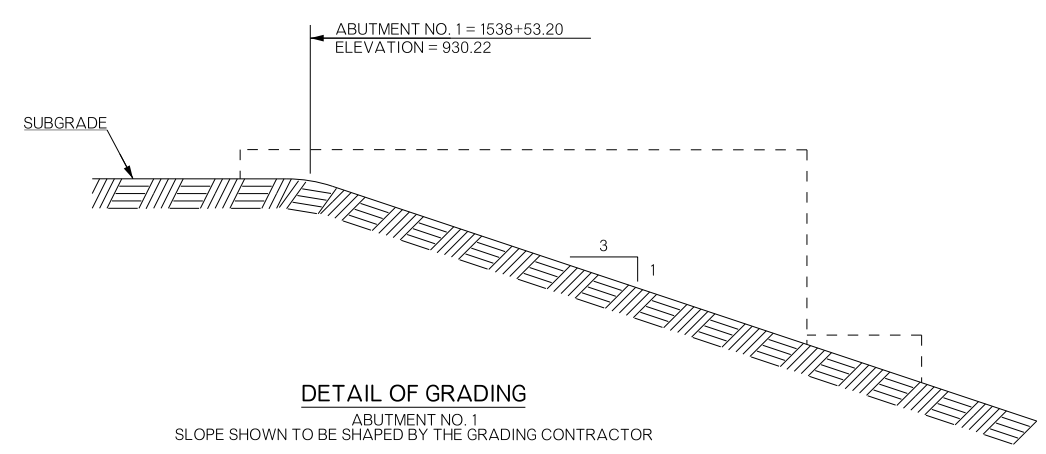
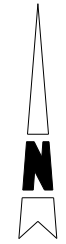


REVISIONS		
REV. NO.	DESCRIPTION	DATE



SUBSTRUCTURE STAKING DIAGRAM



BRIDGE "A" SH-33 OVER COTTONWOOD CREEK		LOGAN COUNTY		Design	GT	11/15
SUBSTRUCTURE STAKING DIAGRAM (SHEET 1 OF 3)				Detail	TIS	2/16
				Check	MAP	4/16
STATE OF OKLAHOMA				DEPARTMENT OF TRANSPORTATION		
JOB/PIECE NO. 21860(O4)				SHEET NO. B011		